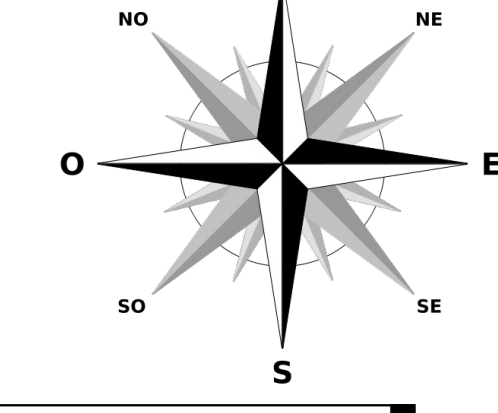




ORANO - DADT  
 Concession de Basseneuille  
 Plan D-6 - Carte de l'aléa effondrement localisé



**Légende**

<b>Administratif</b>	<b>Galleries</b>
<ul style="list-style-type: none"> <li><span style="border: 1px dashed red; display: inline-block; width: 15px; height: 10px; margin-right: 5px;"></span> Périmètre d'étude</li> </ul>	<ul style="list-style-type: none"> <li><span style="border: 1px dashed black; display: inline-block; width: 15px; height: 10px; margin-right: 5px;"></span> Dépilages</li> <li><span style="display: inline-block; width: 15px; height: 10px; background-color: red; margin-right: 5px;"></span> Niveau 15</li> <li><span style="display: inline-block; width: 15px; height: 10px; background-color: orange; margin-right: 5px;"></span> Niveau 25</li> <li><span style="display: inline-block; width: 15px; height: 10px; background-color: black; margin-right: 5px;"></span> Montages</li> <li><span style="display: inline-block; width: 15px; height: 10px; background: repeating-linear-gradient(45deg, transparent, transparent 2px, black 2px, black 4px); margin-right: 5px;"></span> Superposition G1-G2 et G3</li> </ul>
<b>Parcelles</b>	<b>Aleas</b>
<ul style="list-style-type: none"> <li><span style="display: inline-block; width: 15px; height: 10px; background-color: yellow; margin-right: 5px;"></span> ORANO</li> <li><span style="display: inline-block; width: 15px; height: 10px; background-color: #c0c0c0; margin-right: 5px;"></span> Chemin communal</li> <li><span style="display: inline-block; width: 15px; height: 10px; background-color: #90ee90; margin-right: 5px;"></span> Non ORANO avec TMS</li> <li><span style="display: inline-block; width: 15px; height: 10px; background-color: yellow; margin-right: 5px;"></span> Batiment</li> </ul>	<ul style="list-style-type: none"> <li><span style="display: inline-block; width: 15px; height: 10px; background-color: red; margin-right: 5px;"></span> Effondrement Localisé</li> <li><span style="display: inline-block; width: 15px; height: 10px; background-color: orange; margin-right: 5px;"></span> Aleas fort</li> <li><span style="display: inline-block; width: 15px; height: 10px; background-color: orange; margin-right: 5px;"></span> Aleas Moyen</li> <li><span style="display: inline-block; width: 15px; height: 10px; background-color: green; margin-right: 5px;"></span> Aleas Faible</li> </ul>
<b>Travaux miniers</b>	
<ul style="list-style-type: none"> <li><span style="display: inline-block; width: 15px; height: 10px; background-color: black; margin-right: 5px;"></span> Puits</li> </ul>	

ORANO - Concession de Basseneuille  
 Plan D-6 - Carte de l'aléa effondrement localisé  
 Echelle - 1:300 - A0 - Lambert 93 CC46 - juin 2020 - v1



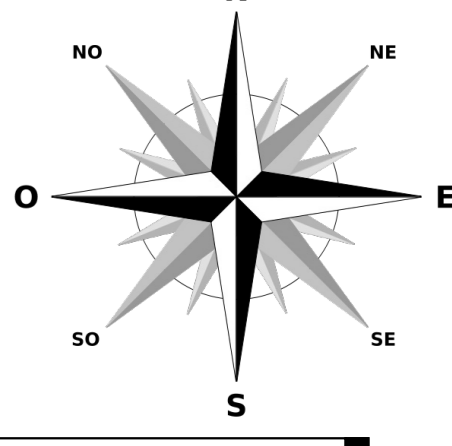
---

**PLAN 5 : Carte de l'aléa tassement**

---



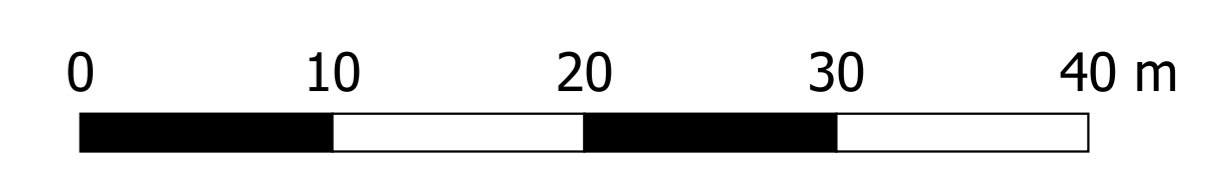
ORANO - DADT  
 Concession de Basseneuille  
 Plan D-6 - Carte de l'aléa tassement



**Légende**

<b>Administratif</b>	<b>Galeries</b>
▭ Périmètre d'étude	▭ Dépilages
<b>Parcelles</b>	▭ Niveau 15
▭ ORANO	▭ Niveau 25
▭ Chemin communal	▭ Montages
▭ Non ORANO avec TMS	▭ Superposition G1-G2 et G3
▭ Batiment	<b>Aleas</b>
<b>Travaux miniers</b>	▭ Tassement
▣ Puits	▭ Aleas Faible

ORANO - Concession de Basseneuille  
 Plan D-6 - Carte de l'aléa tassement  
 Echelle - 1:300 - A0 - Lambert 93 CC46 - juin 2020 - v1





---

**PLAN 6 :     risque d'effondrements localisé lié à l'enjeu bâti**

---